

# HOT FOOD RESTRICTION AREAS AROUND SECONDARY SCHOOLS

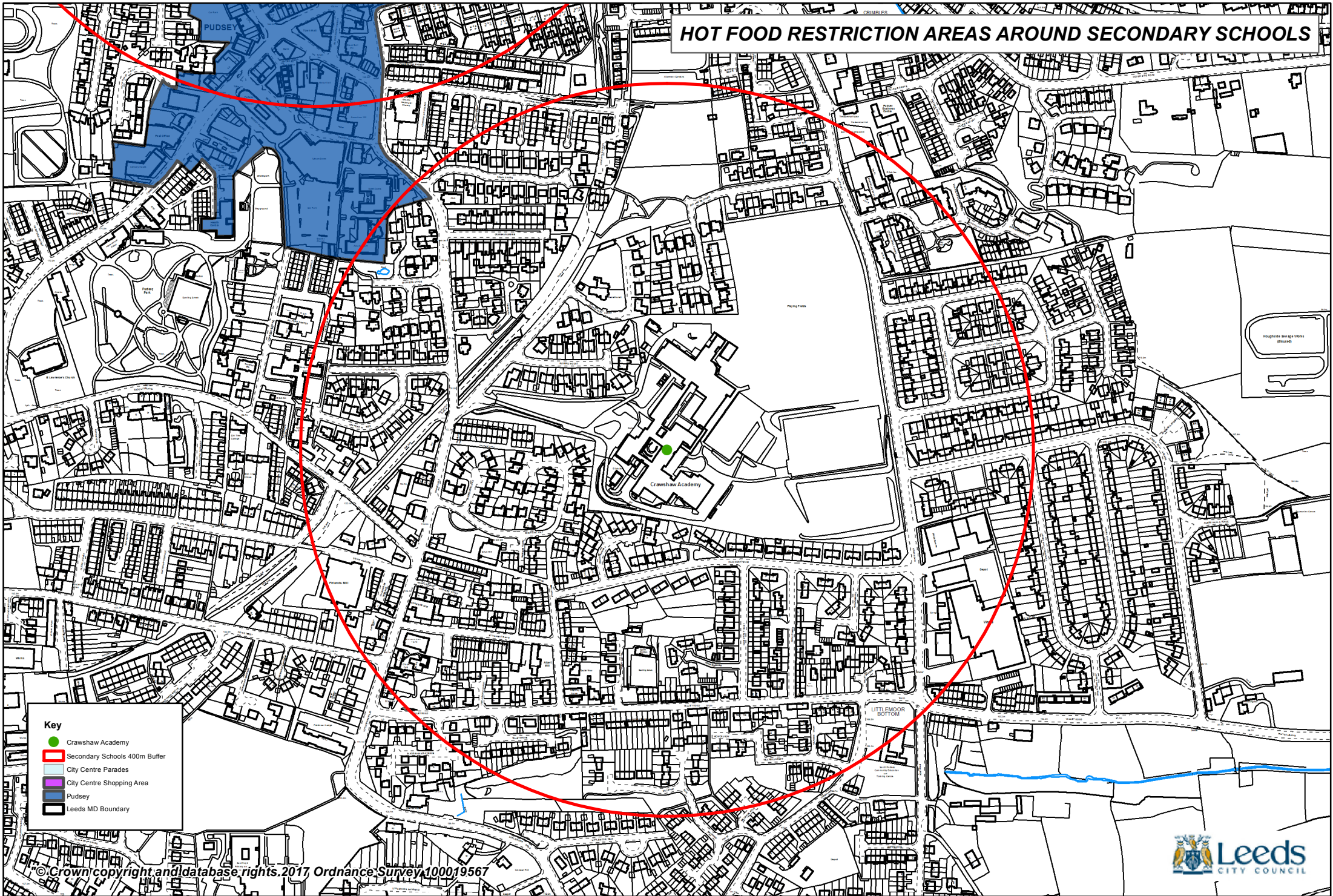
- Key**
- Corpus Christi Catholic College
  - Secondary Schools 400m Buffer
  - City Centre Parades
  - City Centre Shopping Area
  - Town/Local Shopping Areas
  - Leeds MD Boundary

"© Crown copyright and database rights 2017 Ordnance Survey 100019567





# HOT FOOD RESTRICTION AREAS AROUND SECONDARY SCHOOLS



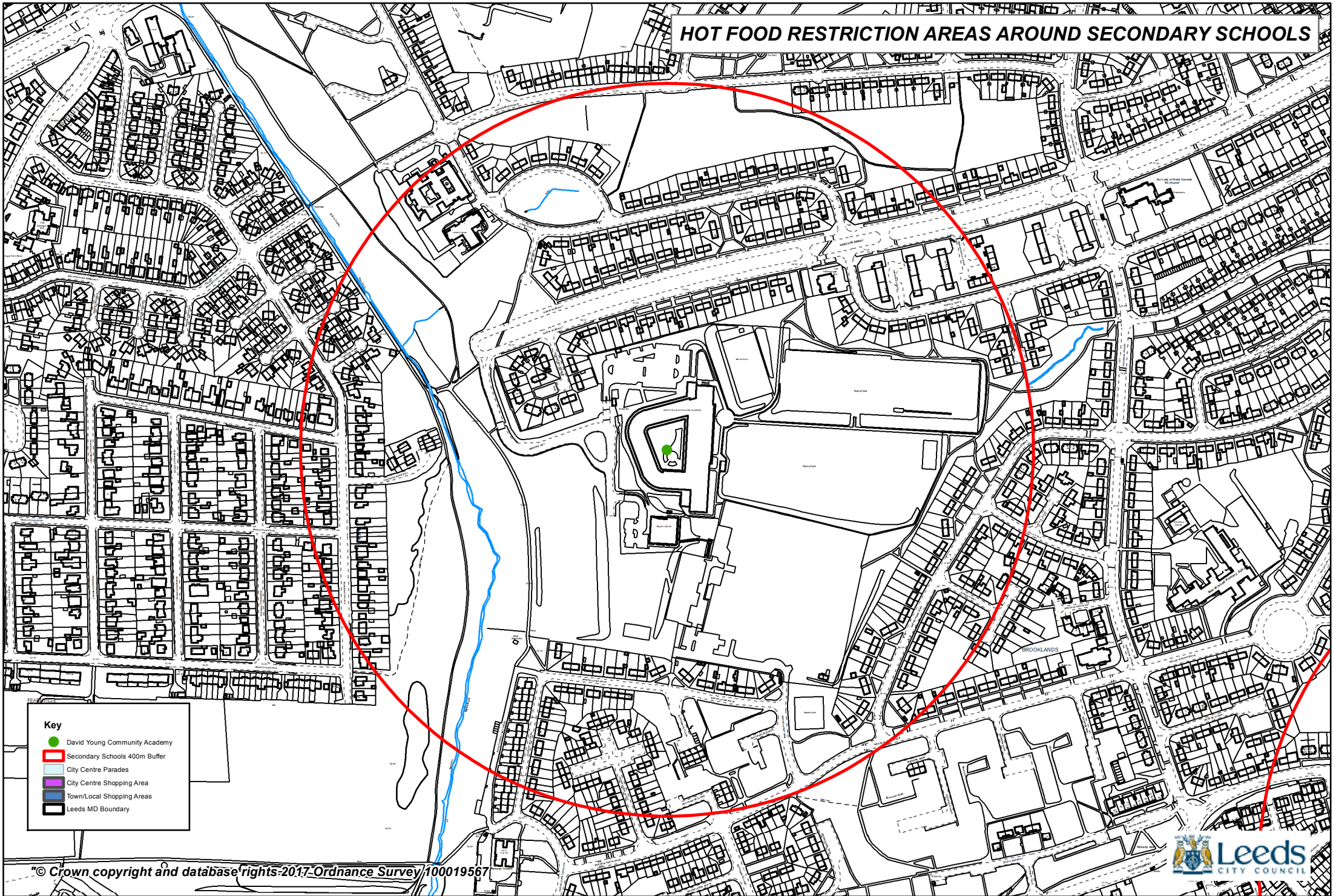
- Key**
- Crawshaw Academy
  - ▭ Secondary Schools 400m Buffer
  - ▭ City Centre Parades
  - ▭ City Centre Shopping Area
  - ▭ Pudsey
  - ▭ Leeds MD Boundary

© Crown copyright and database rights. 2017 Ordnance Survey 100019567



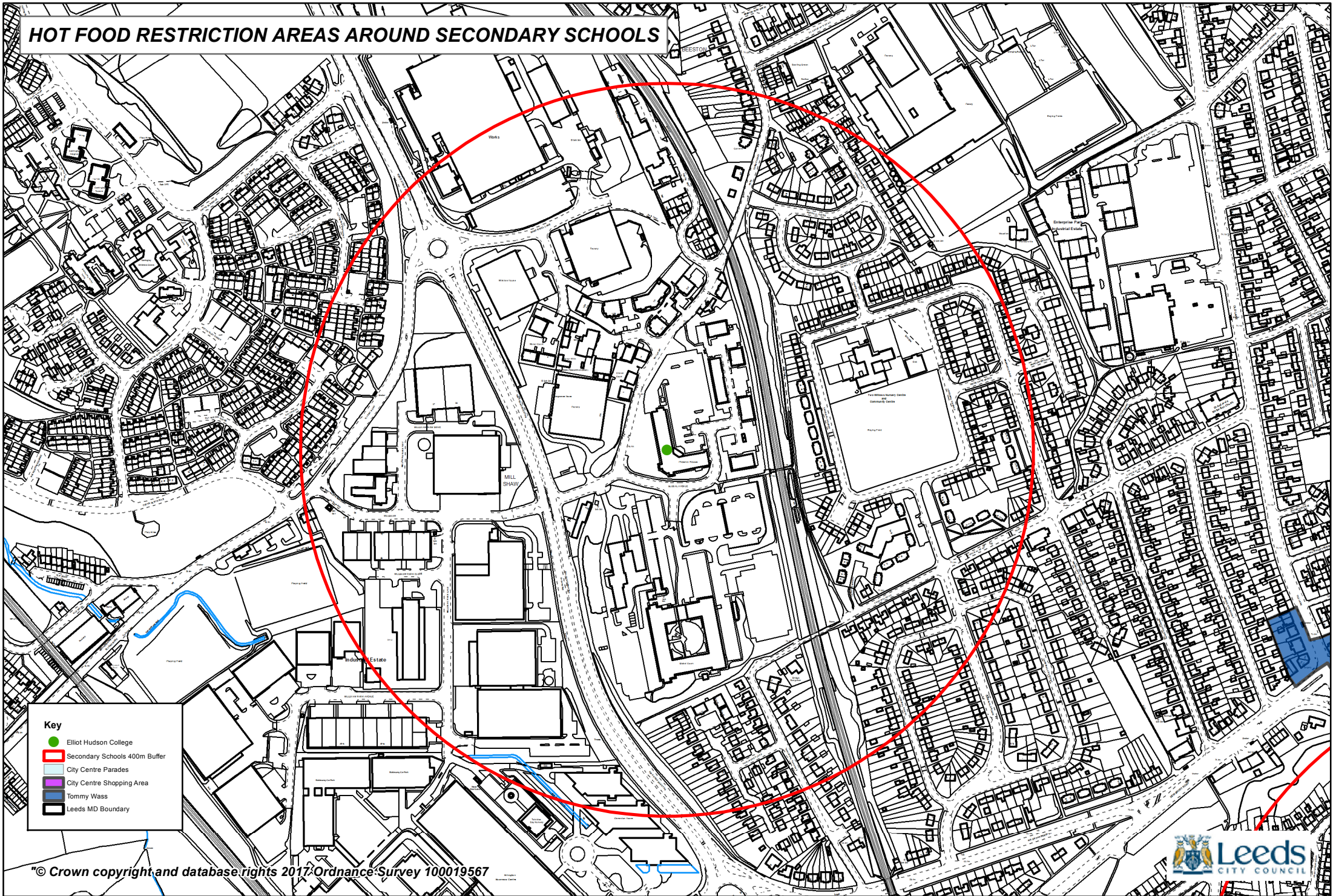


# HOT FOOD RESTRICTION AREAS AROUND SECONDARY SCHOOLS





# HOT FOOD RESTRICTION AREAS AROUND SECONDARY SCHOOLS



- Key**
- Elliot Hudson College
  - Secondary Schools 400m Buffer
  - City Centre Parades
  - City Centre Shopping Area
  - Tommy Wass
  - Leeds MD Boundary

"© Crown copyright and database rights 2017 Ordnance Survey 100019567





# HOT FOOD RESTRICTION AREAS AROUND SECONDARY SCHOOLS



© Crown copyright and database rights 2017 Ordnance Survey 100019567



# HOT FOOD RESTRICTION AREAS AROUND SECONDARY SCHOOLS

**Key**

- Gateways School
- ▭ Secondary Schools 400m Buffer
- ▭ City Centre Parades
- ▭ City Centre Shopping Area
- ▭ Town/Local Shopping Areas
- ▭ Leeds MD Boundary

© Crown copyright and database rights 2017 Ordnance Survey 100019567





# HOT FOOD RESTRICTION AREAS AROUND SECONDARY SCHOOLS

**Key**

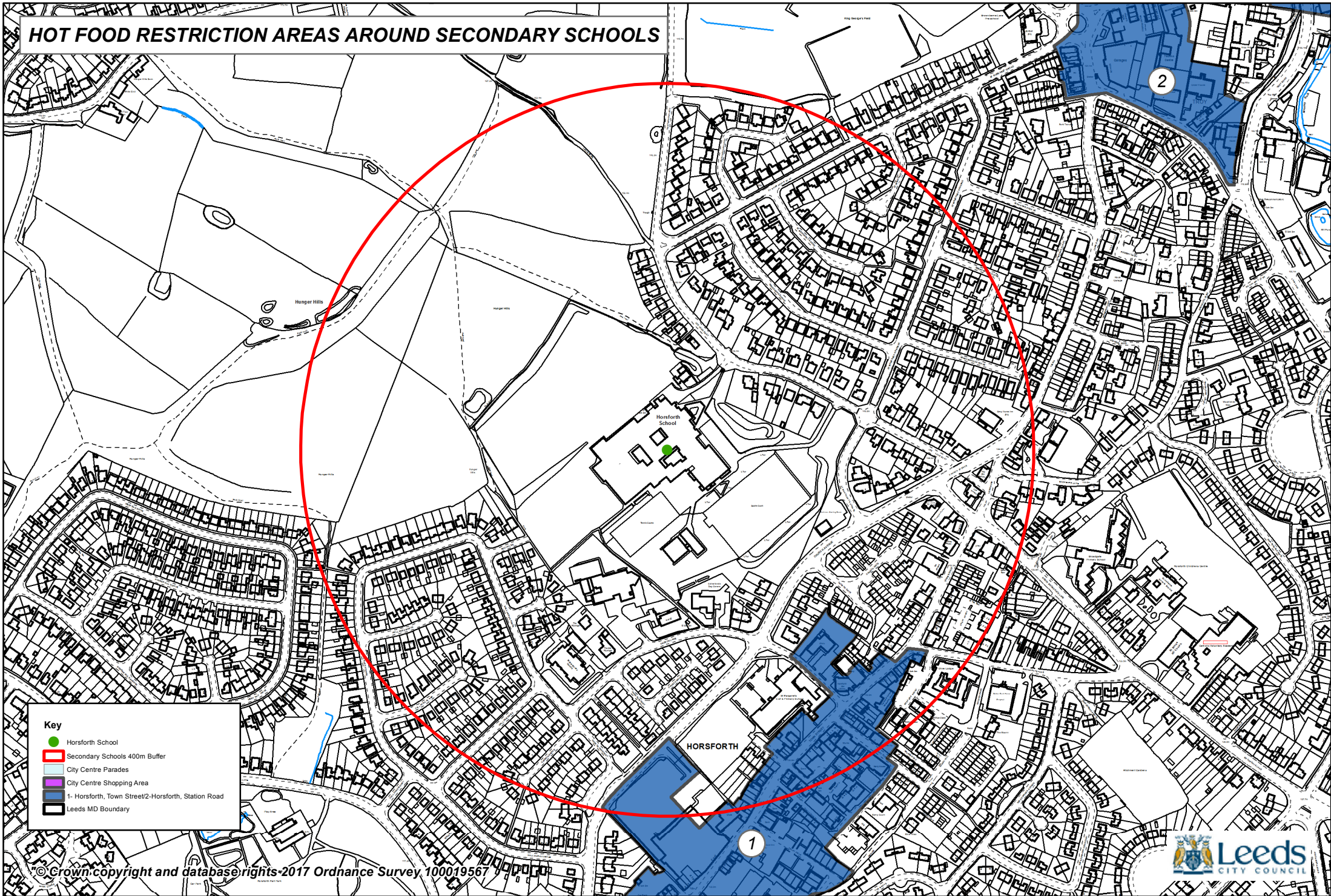
- Guiseley School
- Secondary Schools 400m Buffer
- City Centre Parades
- City Centre Shopping Area
- 1- Guiseley, Otley Road/2-Guiseley, Oxford Road
- Leeds MD Boundary

© Crown copyright and database rights 2017, Ordnance Survey 100019567



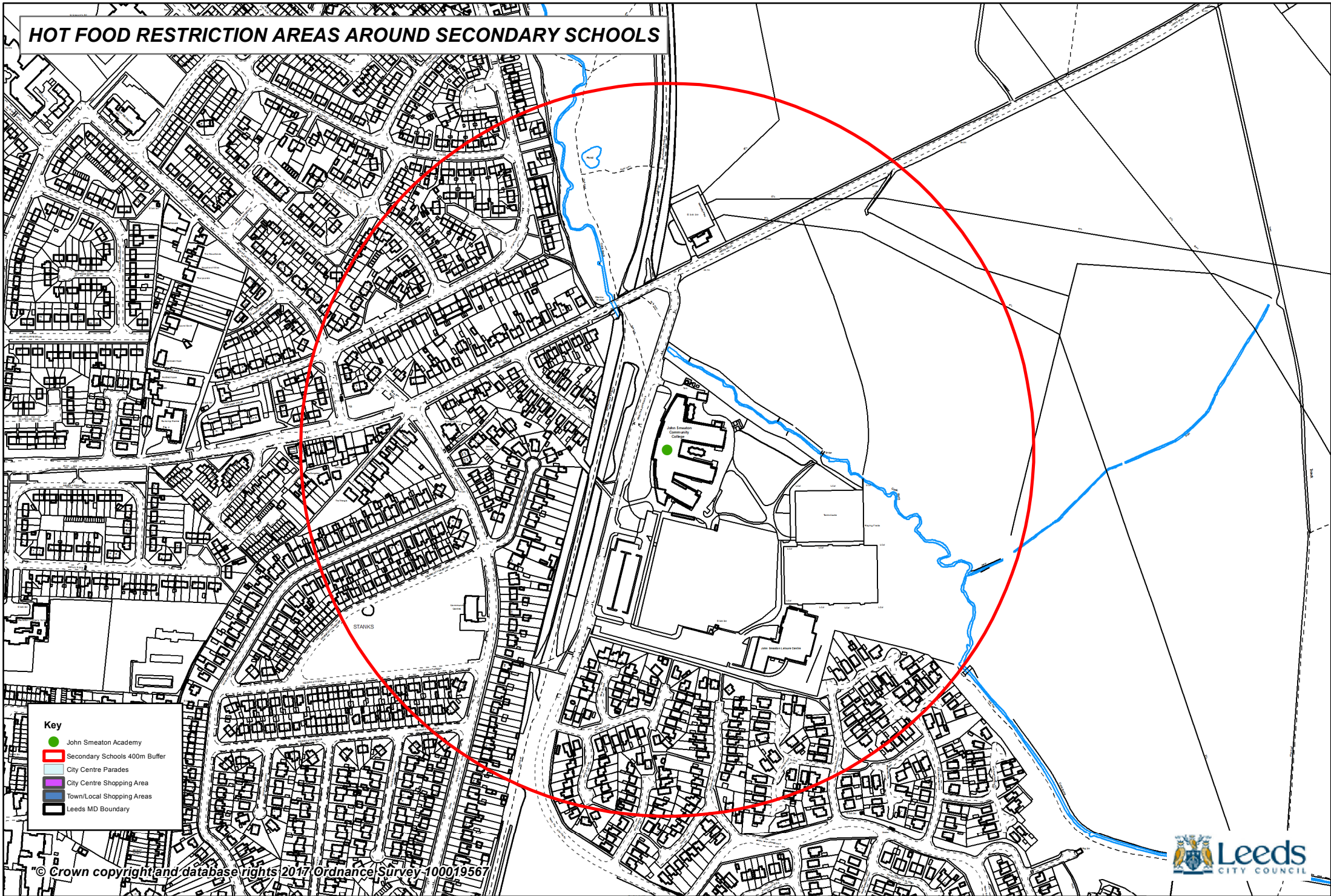


# HOT FOOD RESTRICTION AREAS AROUND SECONDARY SCHOOLS





# HOT FOOD RESTRICTION AREAS AROUND SECONDARY SCHOOLS





# HOT FOOD RESTRICTION AREAS AROUND SECONDARY SCHOOLS



**Key**

- Lawnswood School
- Secondary Schools 400m Buffer
- City Centre Parades
- City Centre Shopping Area
- Butcher Hill
- Leeds MD Boundary



© Crown copyright and database rights 2017 Ordnance Survey 100019567